



EFAS forecasts based on Cosmo-LEPS

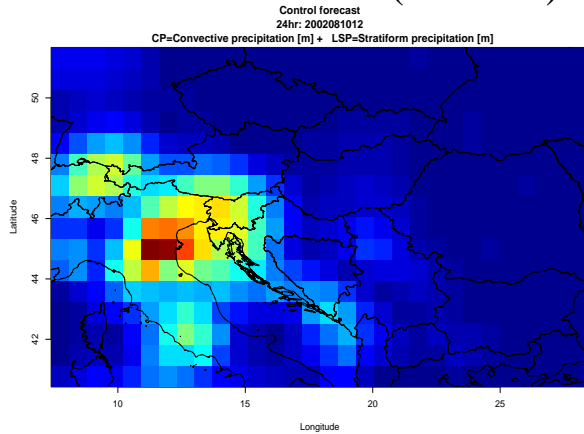
Konrad Bogner, Mauro del
Medico, Peter Salamon, Jutta
Thielen

Outline

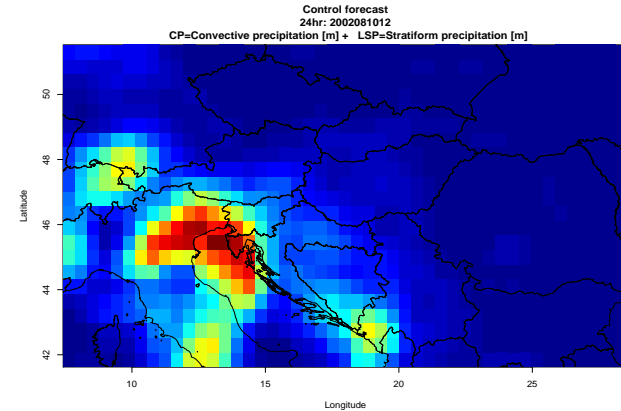
- COSMO-LEPS results of the PREVIEW case study (Danube catchment)
- Comparison COSMO-LEPS and VAREPS
- Preliminary results of running COSMO-LEPS operationally (since July 2008) in EFAS

Different precipitation forecasts for the 10.08.2002 (24h Forecast)

EPS Control run (~ 80 km)

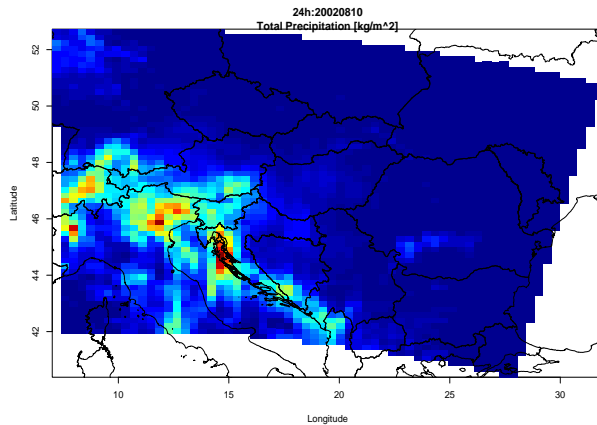


VAREPS Control run (~ 40km)



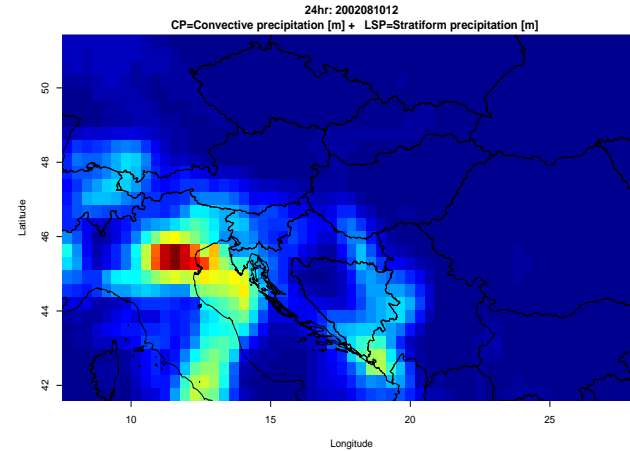
Joint Research Centre

COSMOLEPS

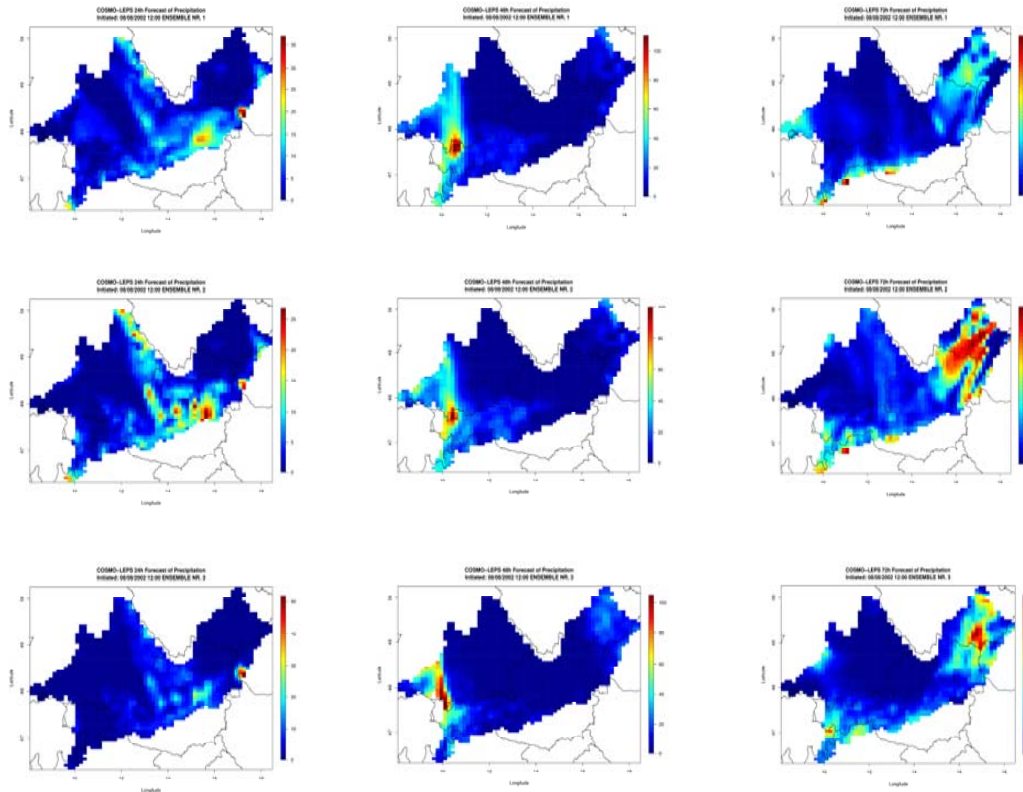


COSMO-LEPS 1 Member
(~10 km)

Deterministic Forecast



Deterministic Forecast (~40 km)



Ensemble Nr. 1

Ensemble Nr. 2

Ensemble Nr. 3



Ensemble Nr. 16

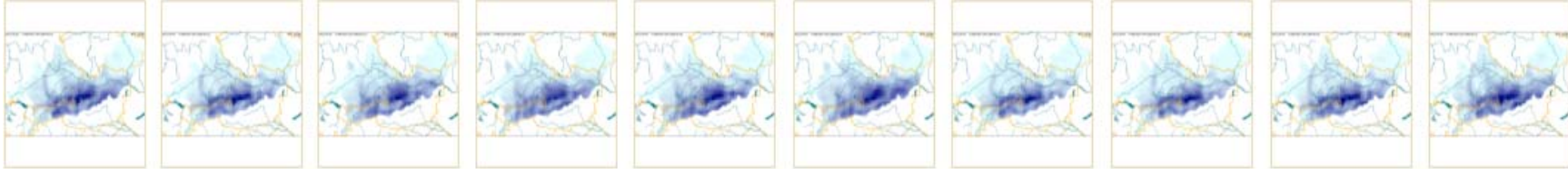
Example of COSMO-LEPS precipitation forecast



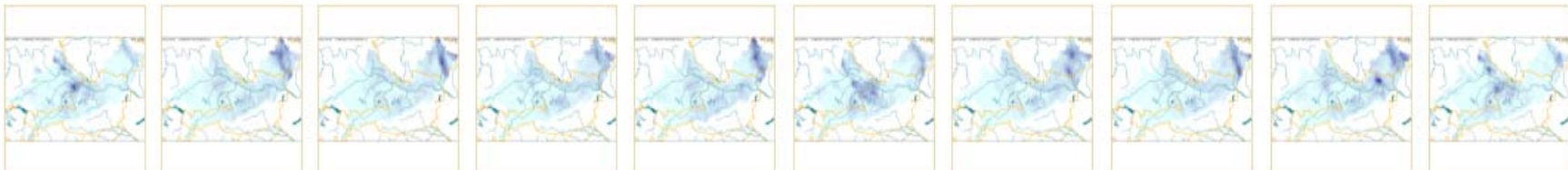
COSMO-LEPS 2002-08-07

No. 1 No. 2 No. 3 No. 4 No. 5 No. 6 No. 7 No. 8 No. 9 No. 10

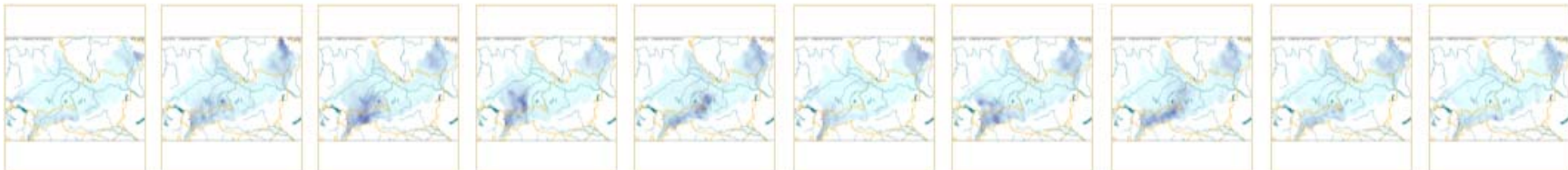
Day 1



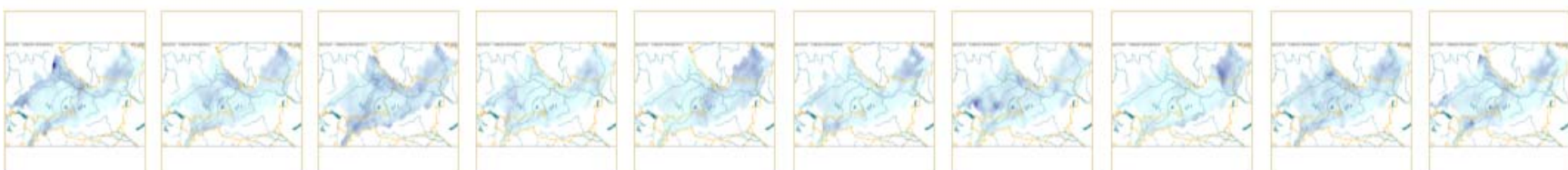
Day 2



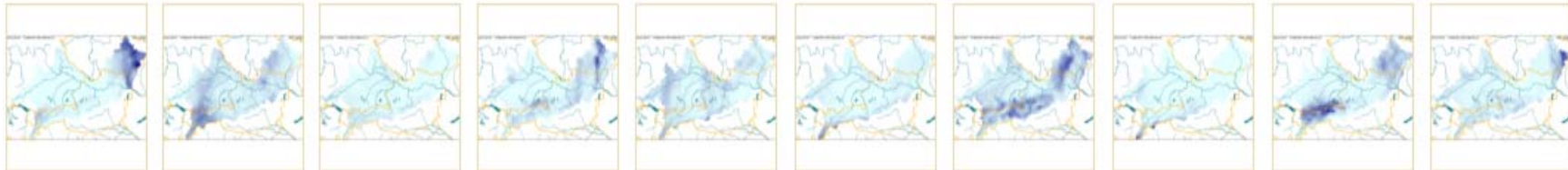
Day 3

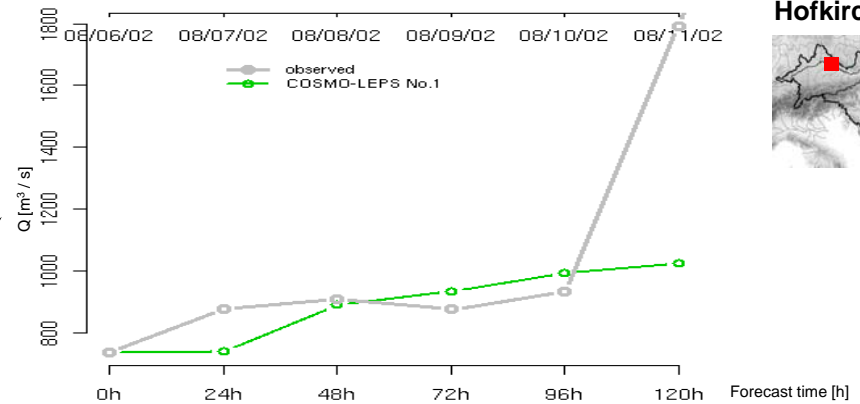
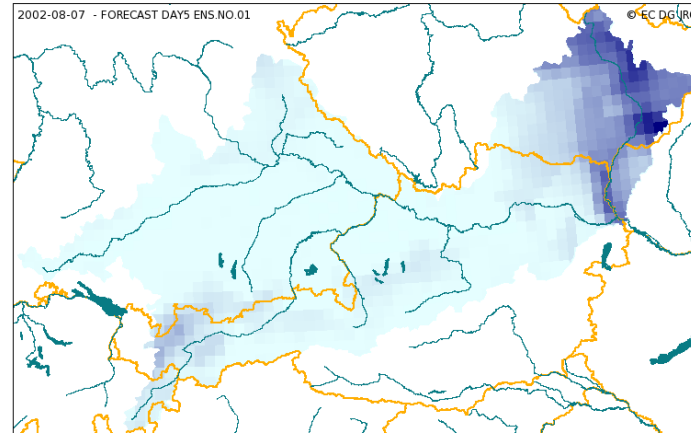
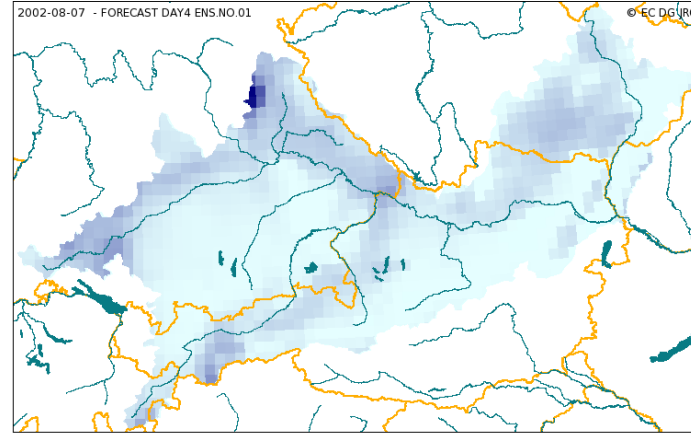
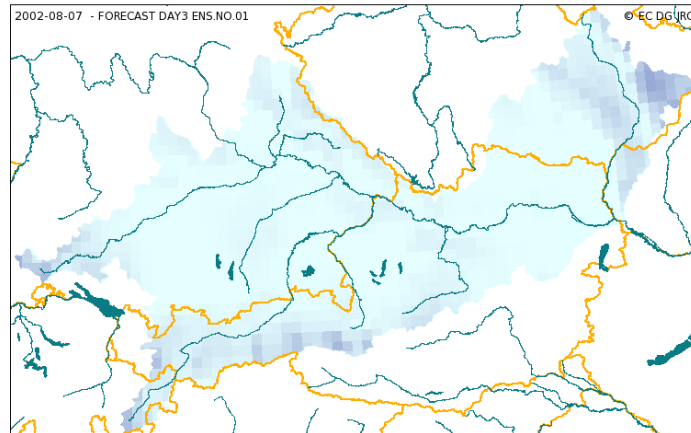
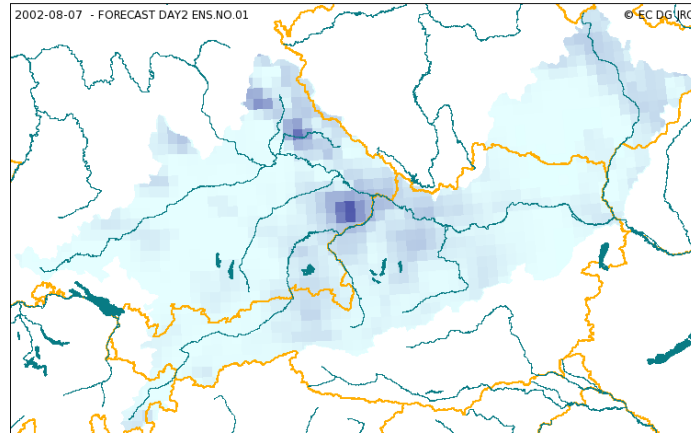
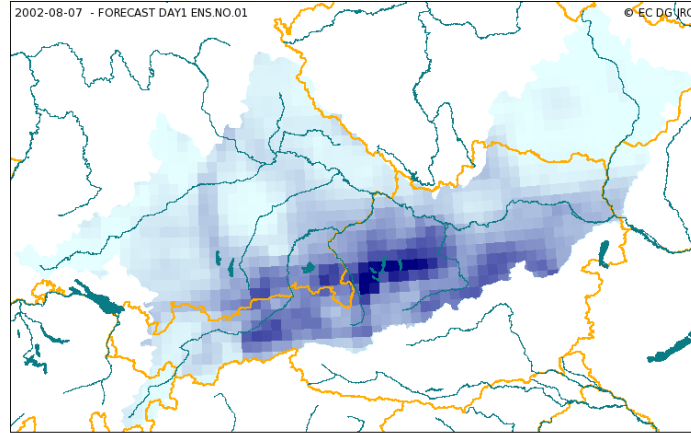



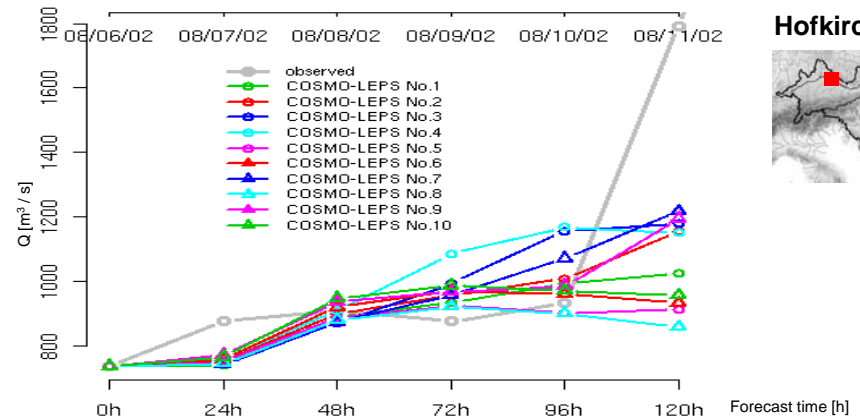
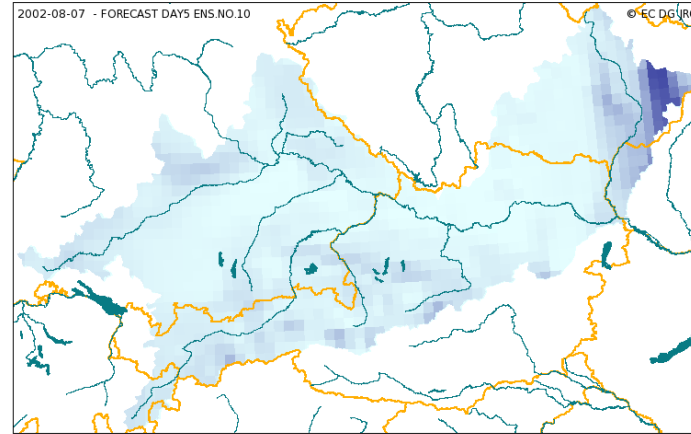
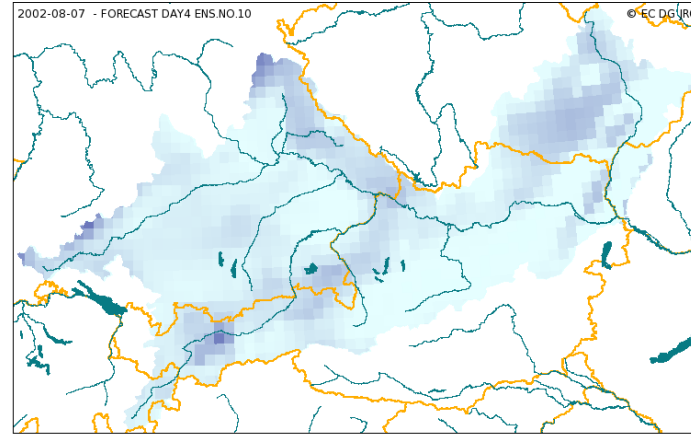
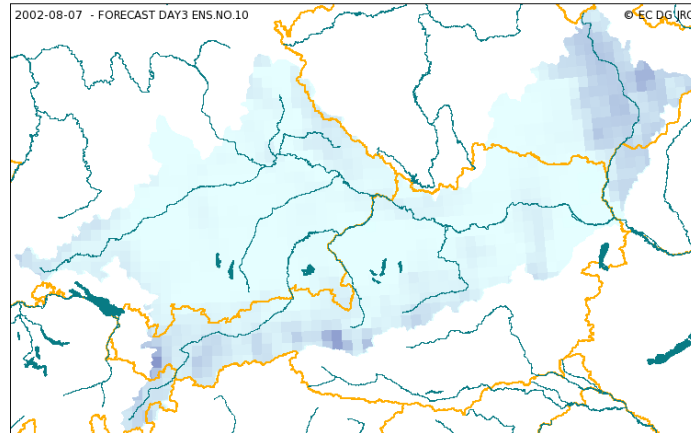
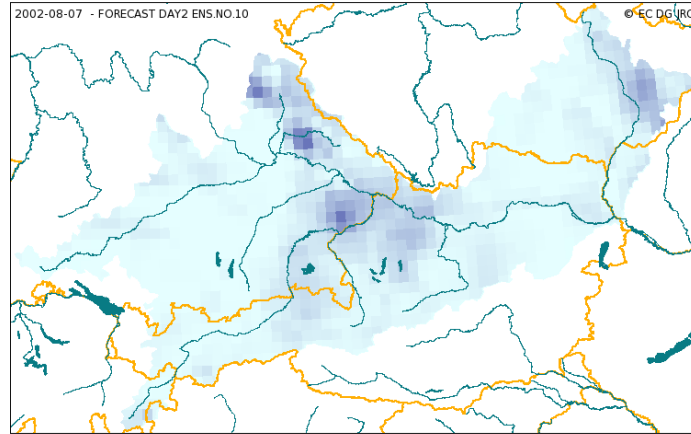
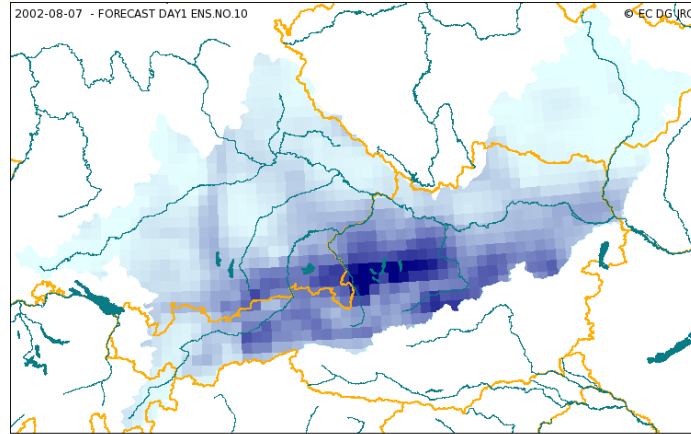

Day 4



Day 5





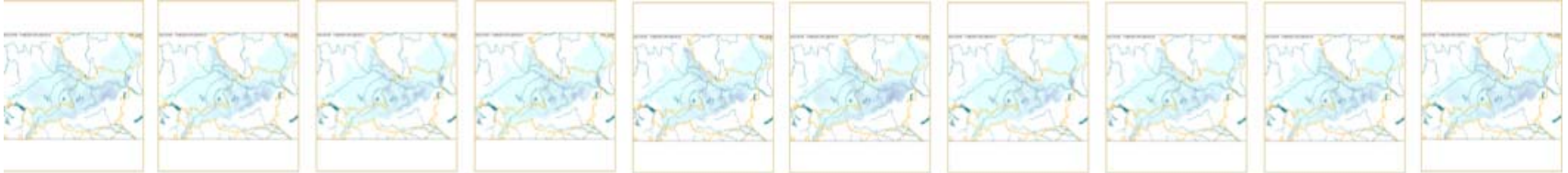




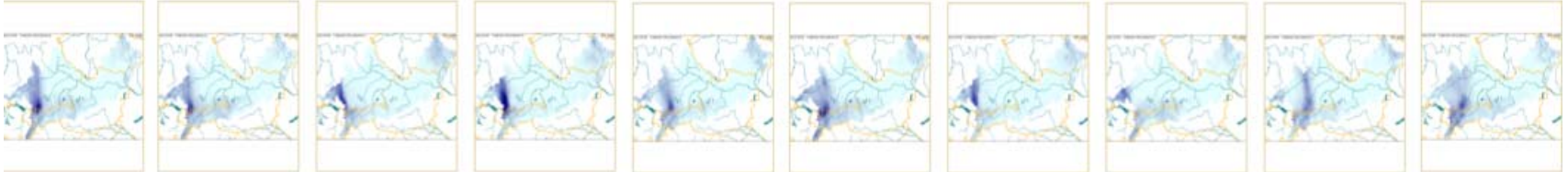
COSMO-LEPS 2002-08-08

No. 1 No. 2 No. 3 No. 4 No. 5 No. 6 No. 7 No. 8 No. 9 No. 10

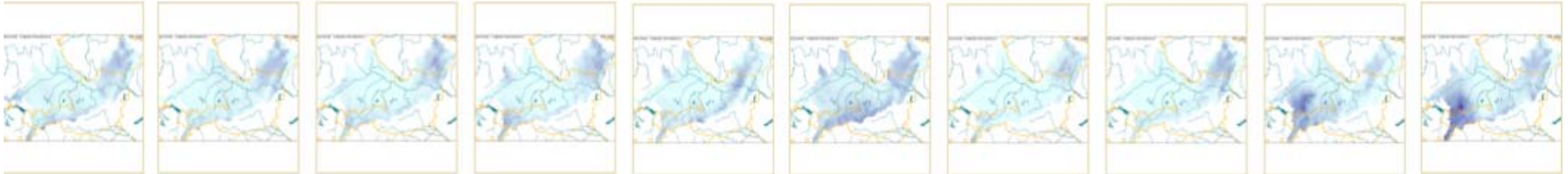
Day 1



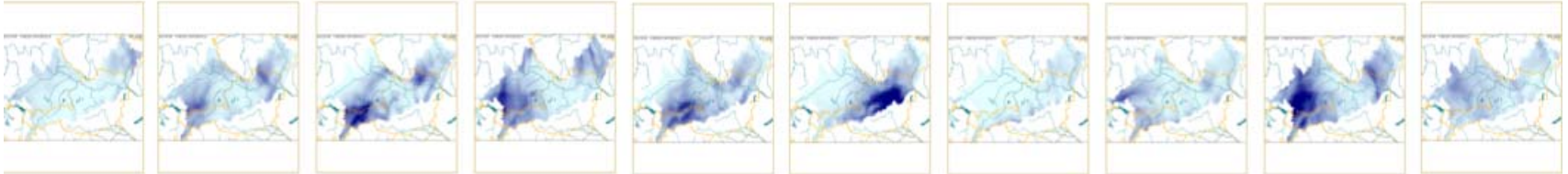
Day 2



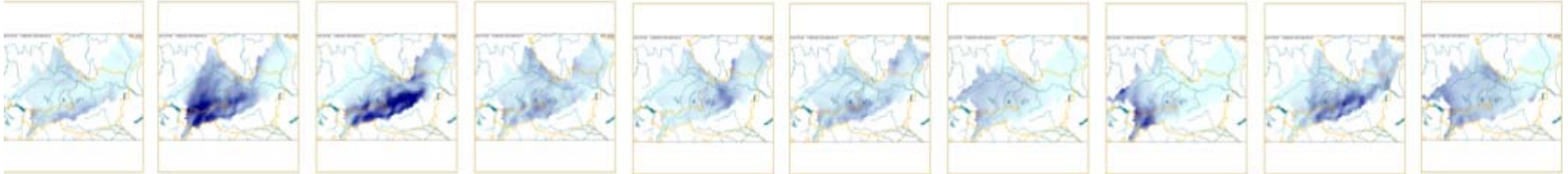
Day 3

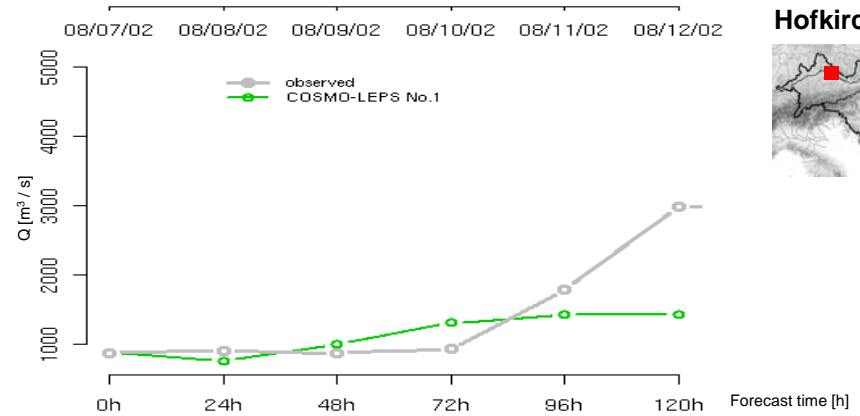
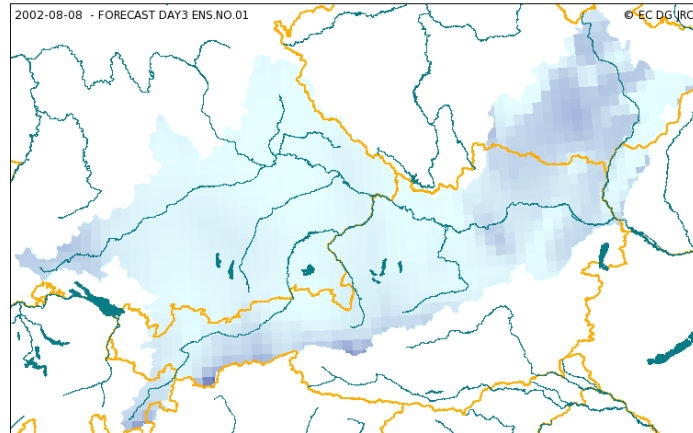
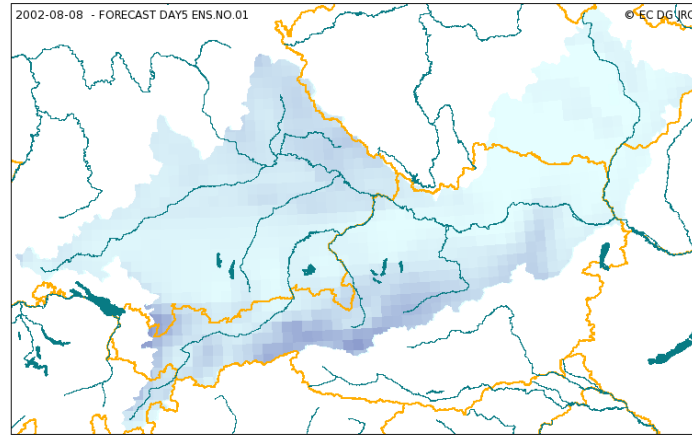
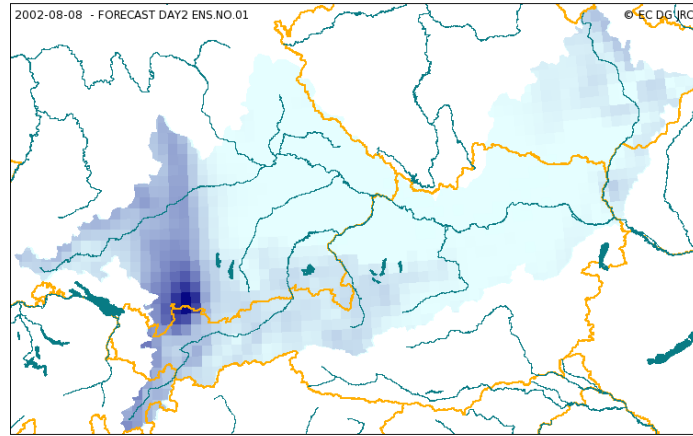
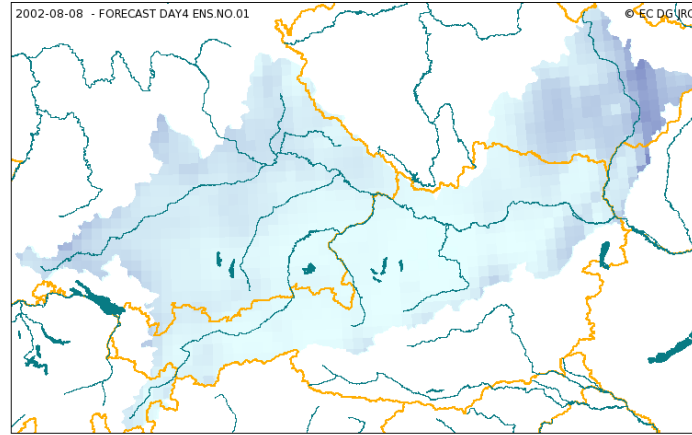
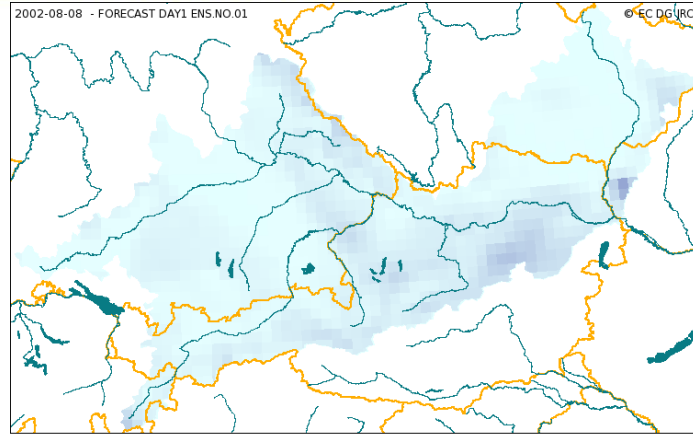



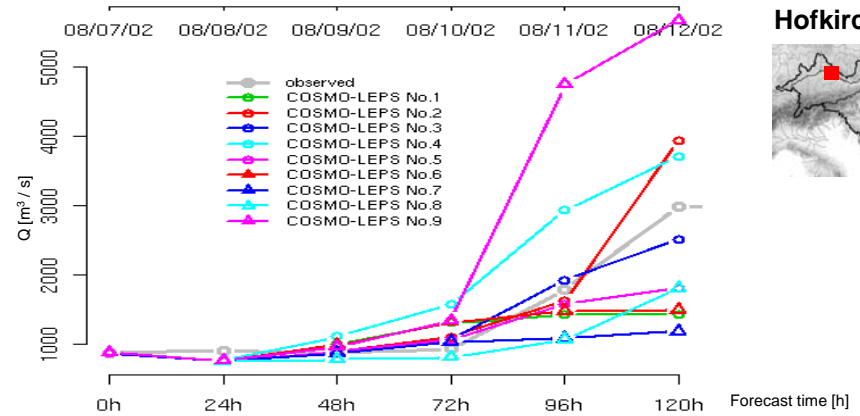
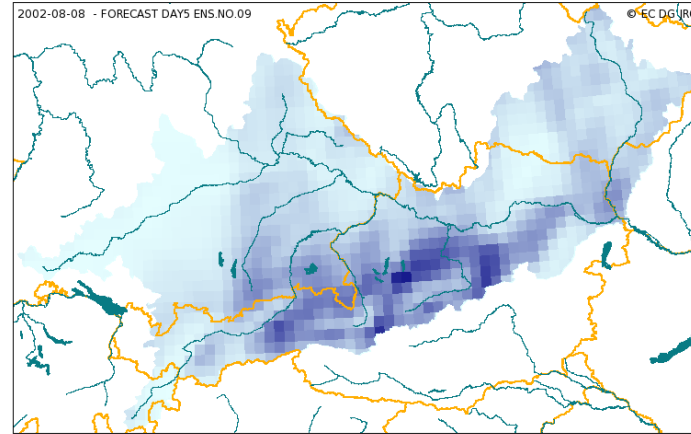
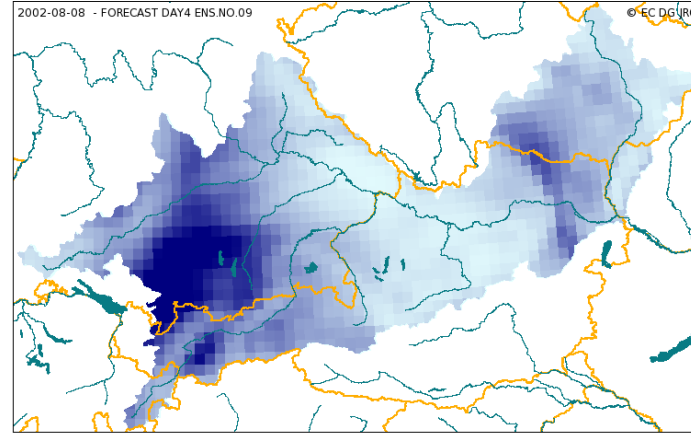
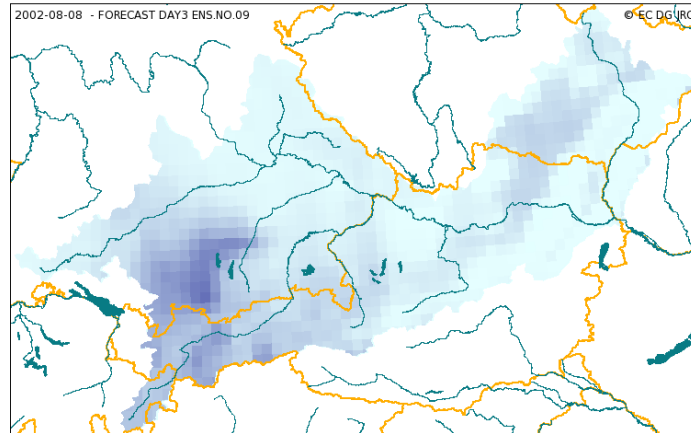
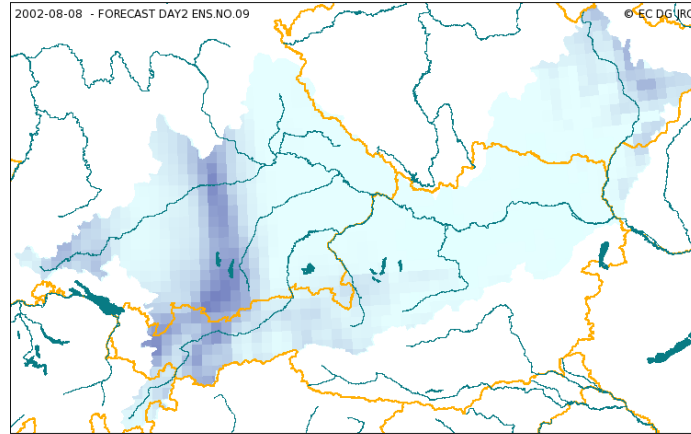
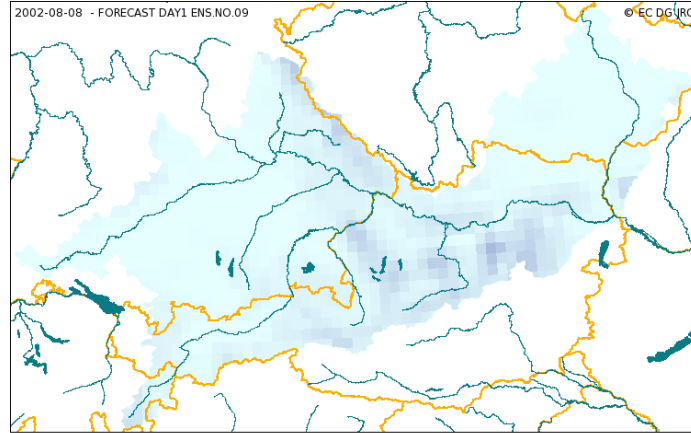

Day 4




Day 5

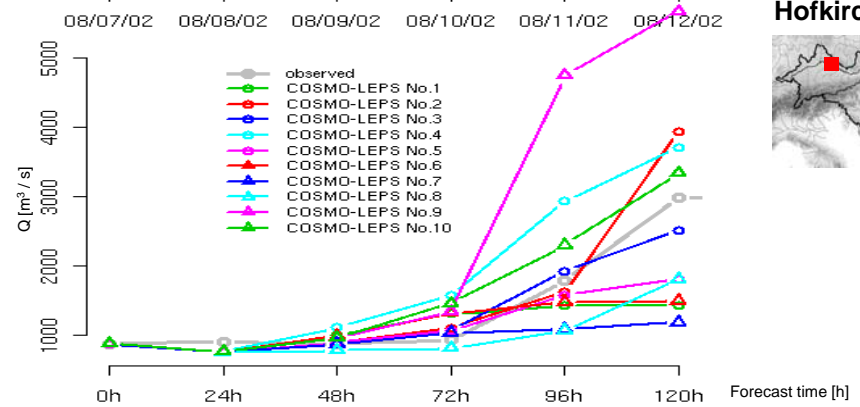
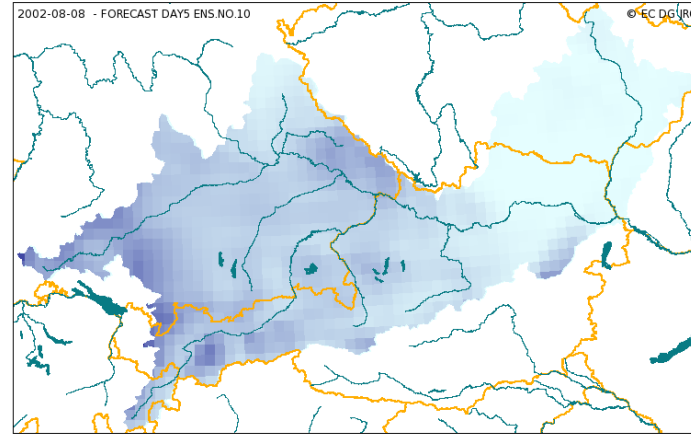
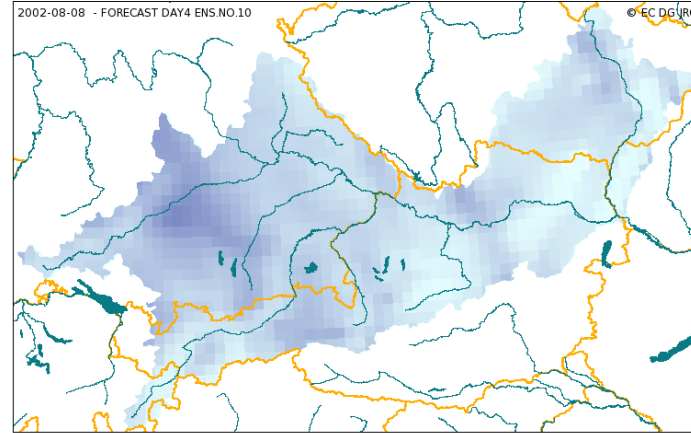
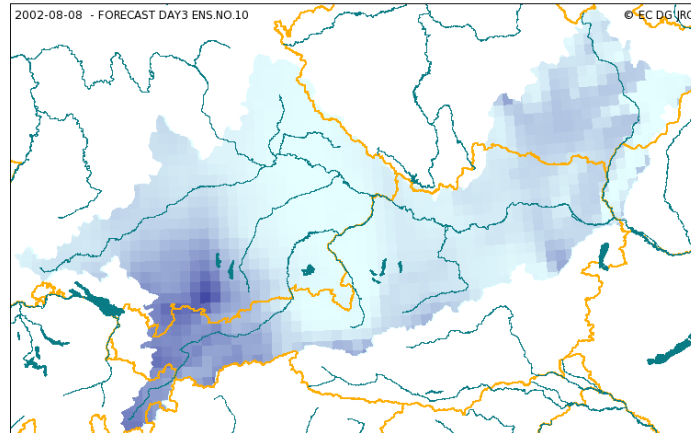
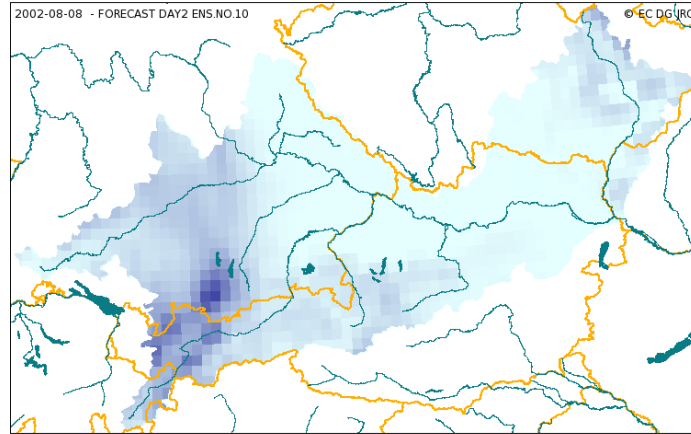
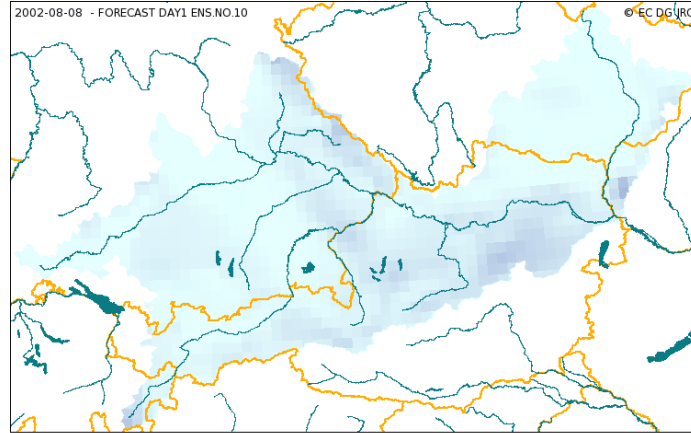


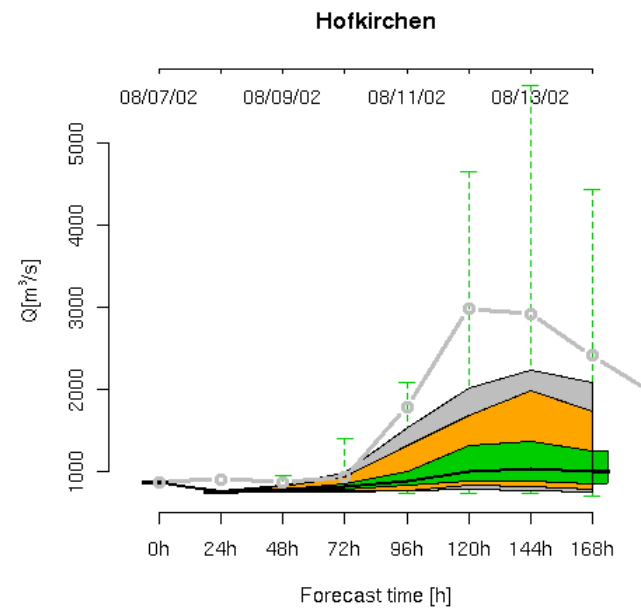
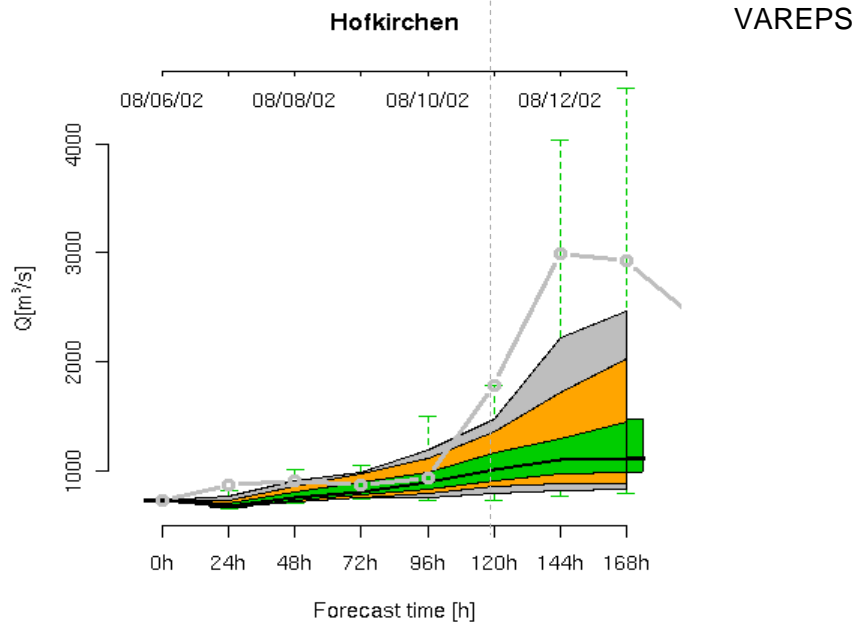
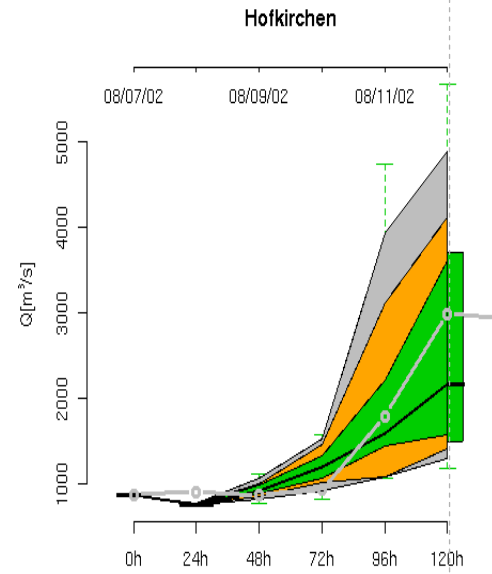
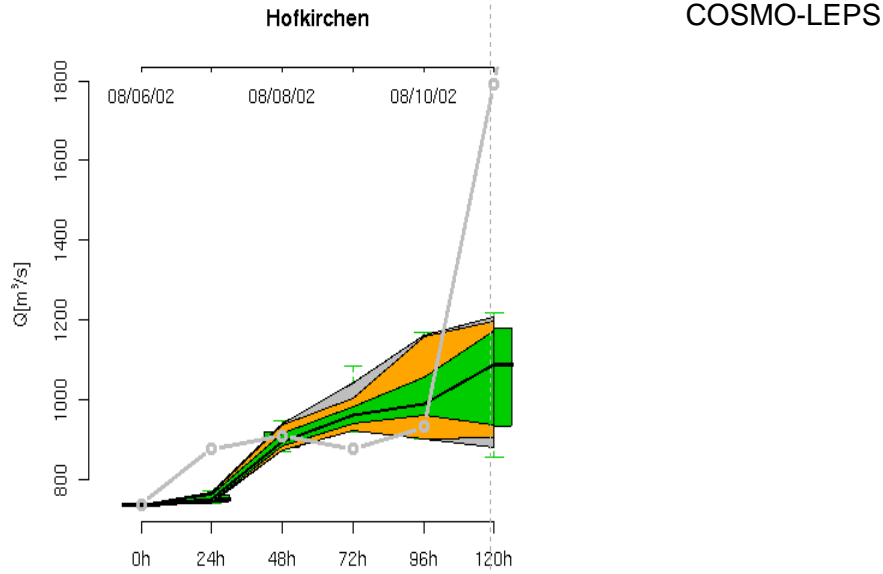




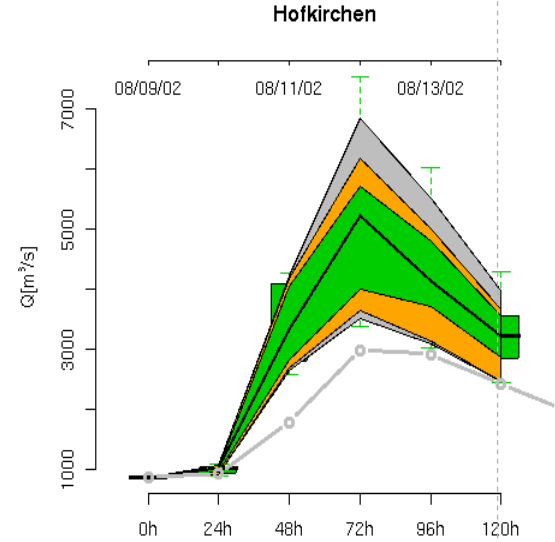
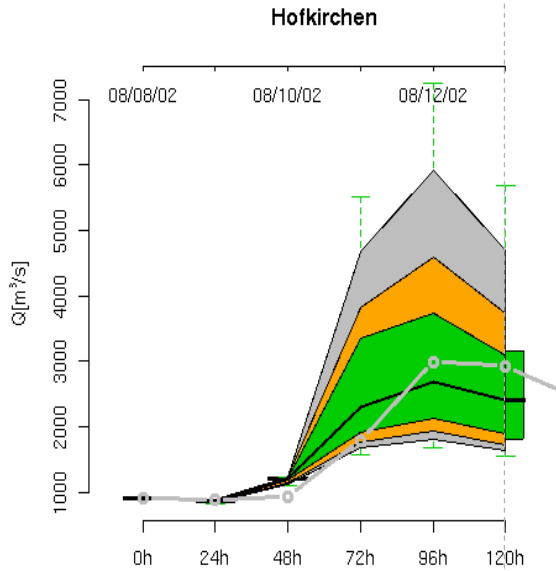


Joint Research Centre

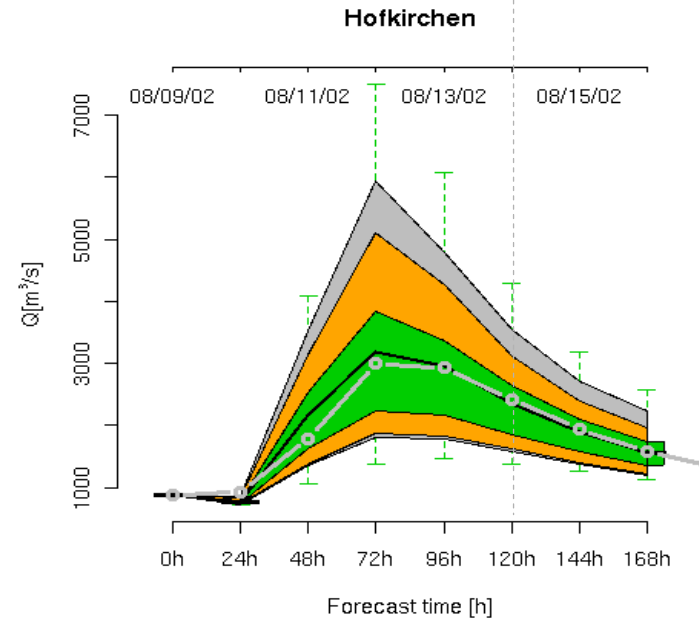
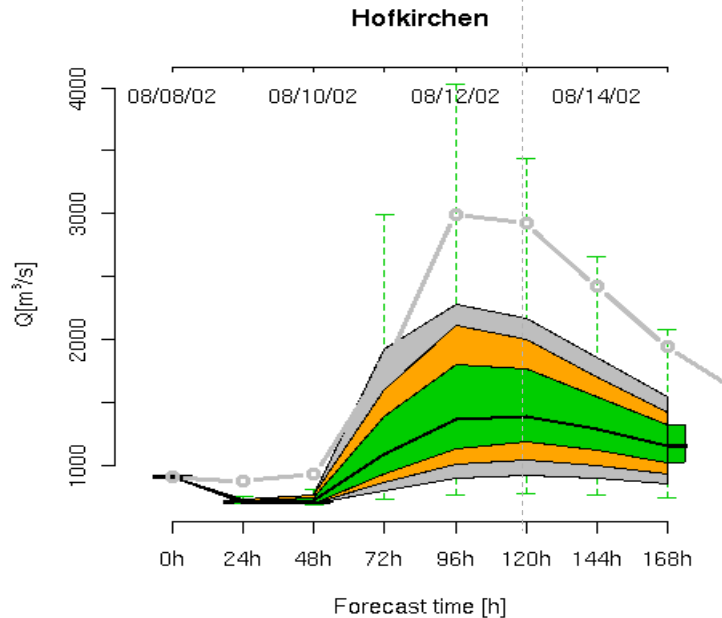




COSMO-LEPS



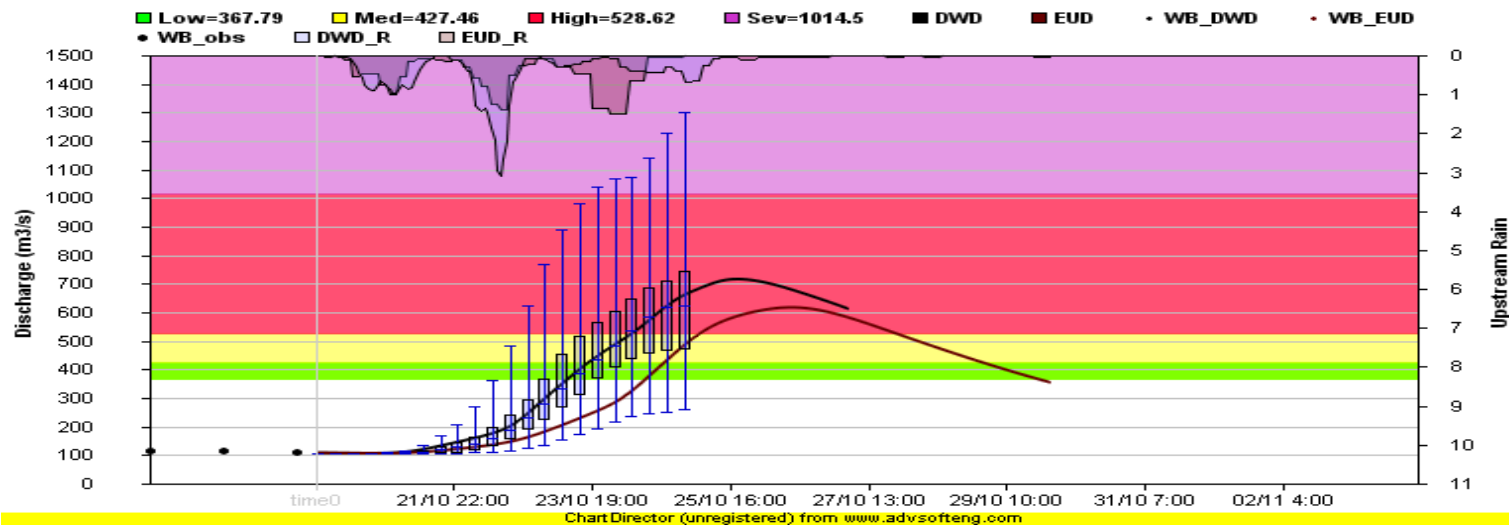
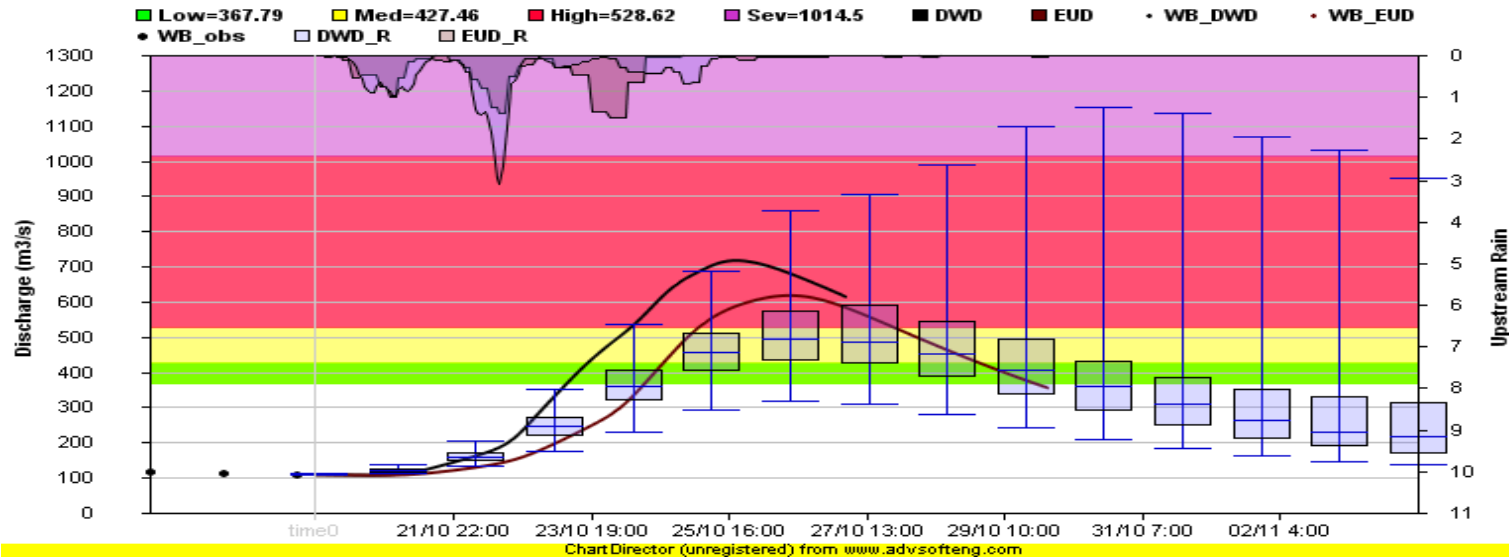
VAREPS



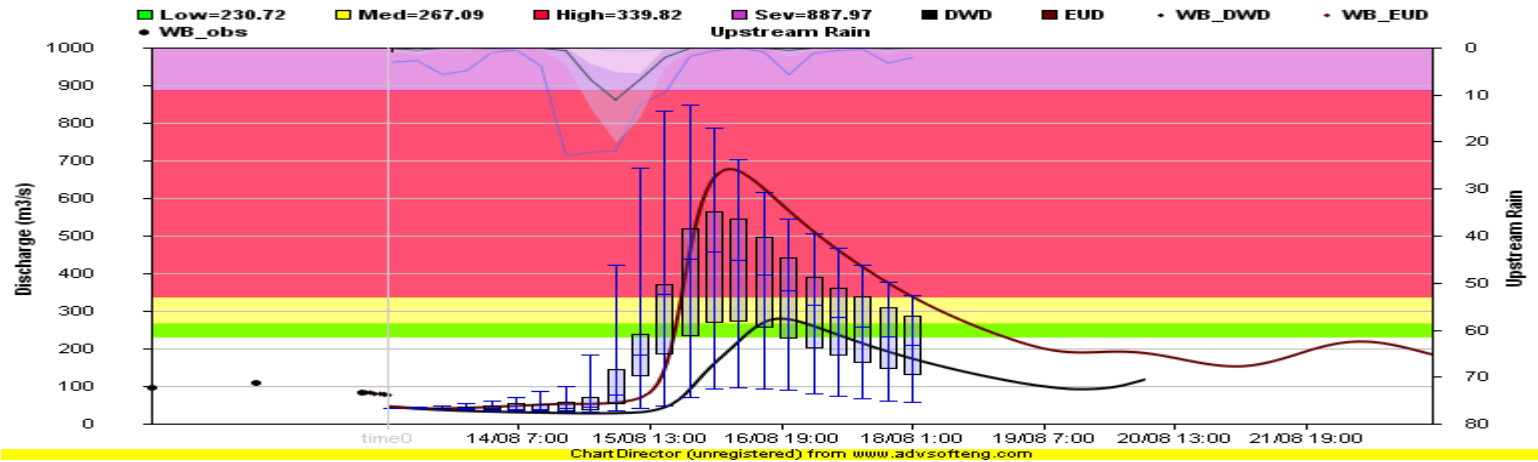
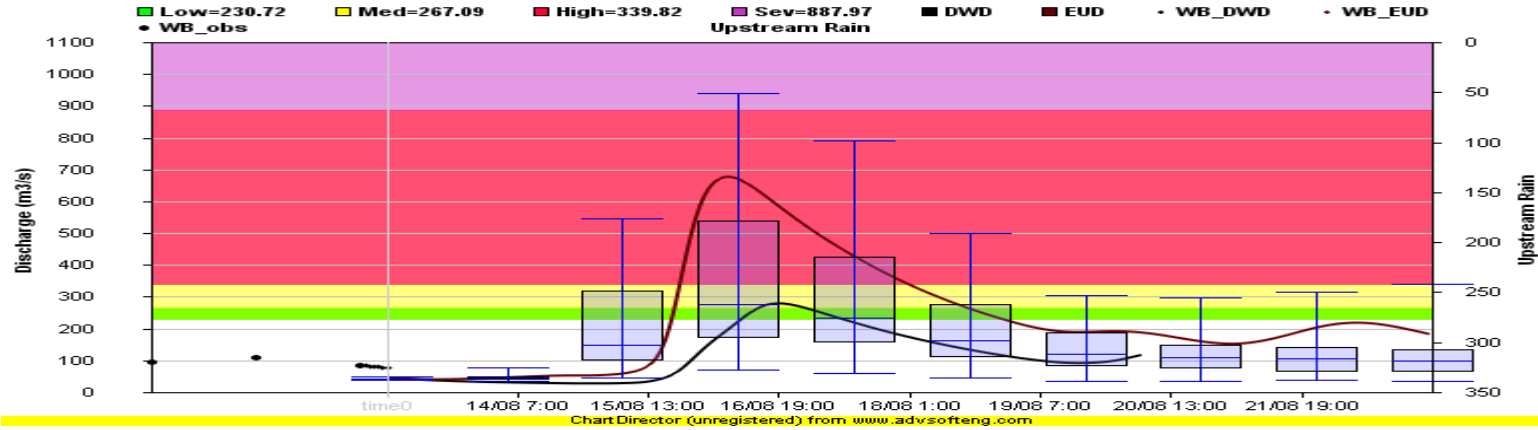


Summary of this case study

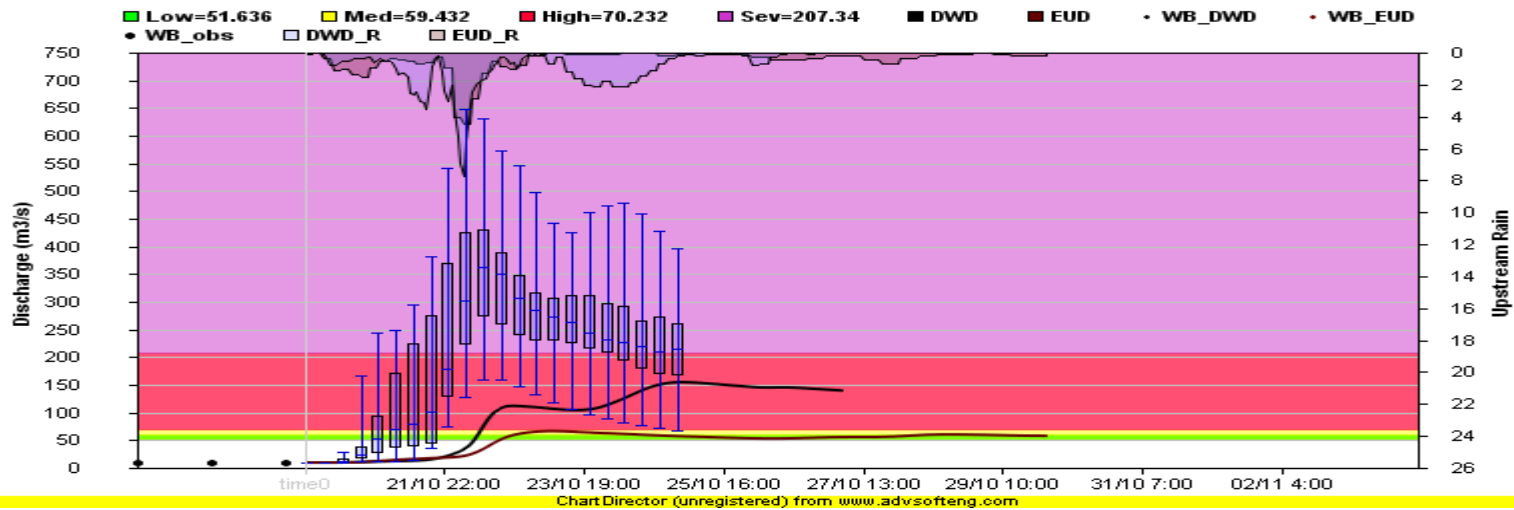
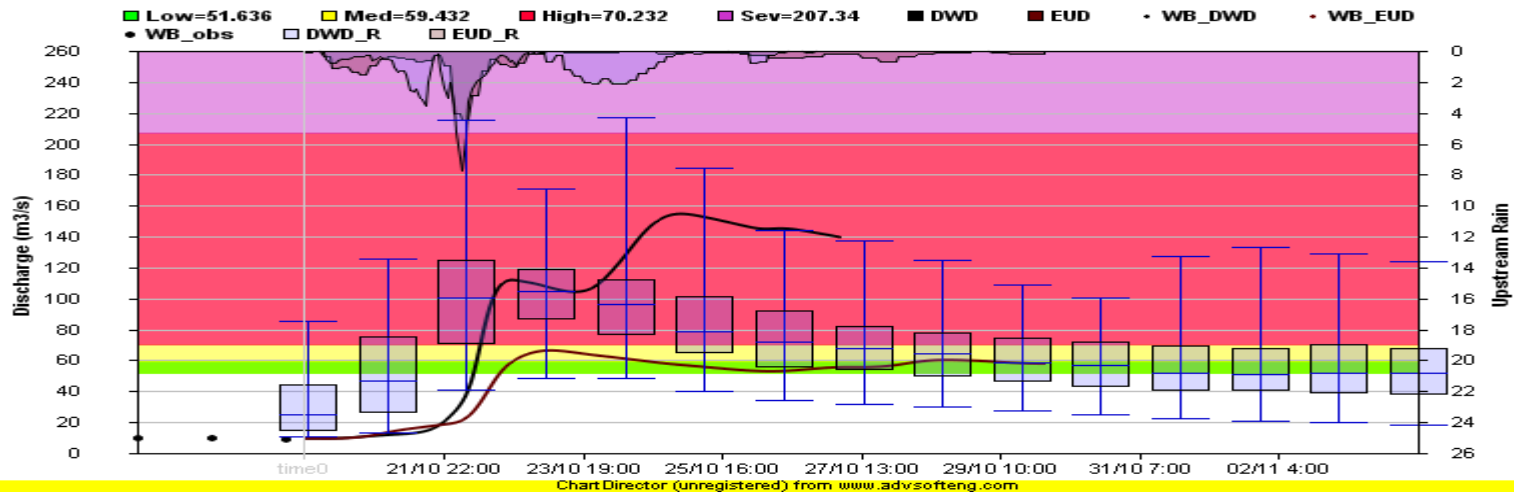
- 6 days before the flood peak occurred 1 out of 51 Ensemble members of VAREPS indicated the possibility of flooding
- Forecasts based on COSMO-LEPS predicted already 5 days before the actual flood occurred the timing of the peak and the peak discharge with very high probability (but still only 1 member from VAREPS!!)
- 3 days before the flood event both EPS's show the high probability of the flood, although COSMO-LEPS is overestimating



Siret (Romania) 2007/08/20 ~35000 km²



Enns (Austria): 2008/13/08 ~5000 km²



Jiu (Romania) 2007/08/20 ~10000 km²

General Conclusions

- In an EPS all members should be considered to have equal probability
- Regarding floods it could be dangerous to neglect “Outliers”
- It is necessary to combine different forecast systems (deterministic and probabilistic) in order to increase reliability
- Local forecasters should have the possibility to use all information available



First conclusions regarding COSMO-LEPS

- Mostly the median discharge forecasted by the use of COSMO-LEPS lies somewhere in between the DWD and the ECMWF deterministic forecasts
- The higher resolution of the COSMO-LEPS improves the predictability of small scale events (regarding timing of the peak and its spatial localization)
- For a more detailed verification of the quality of the COSMO-LEPS based forecasts a longer testing period is necessary, in particular for statistical assessment